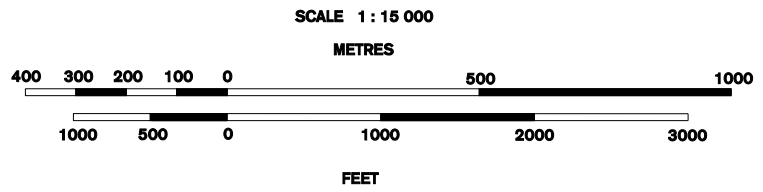
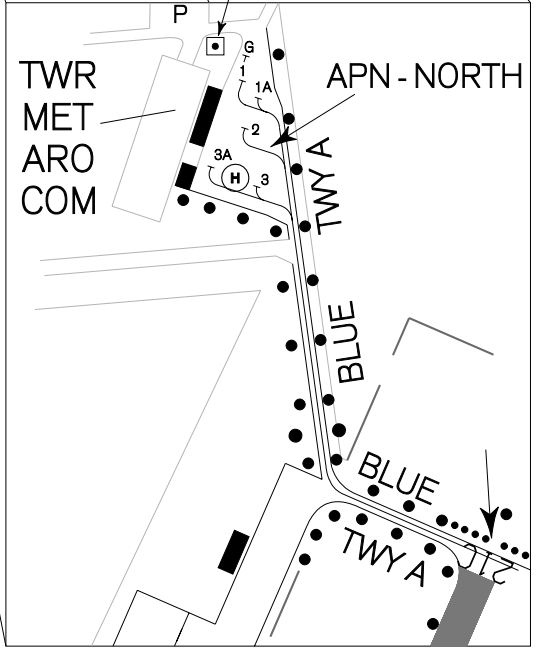

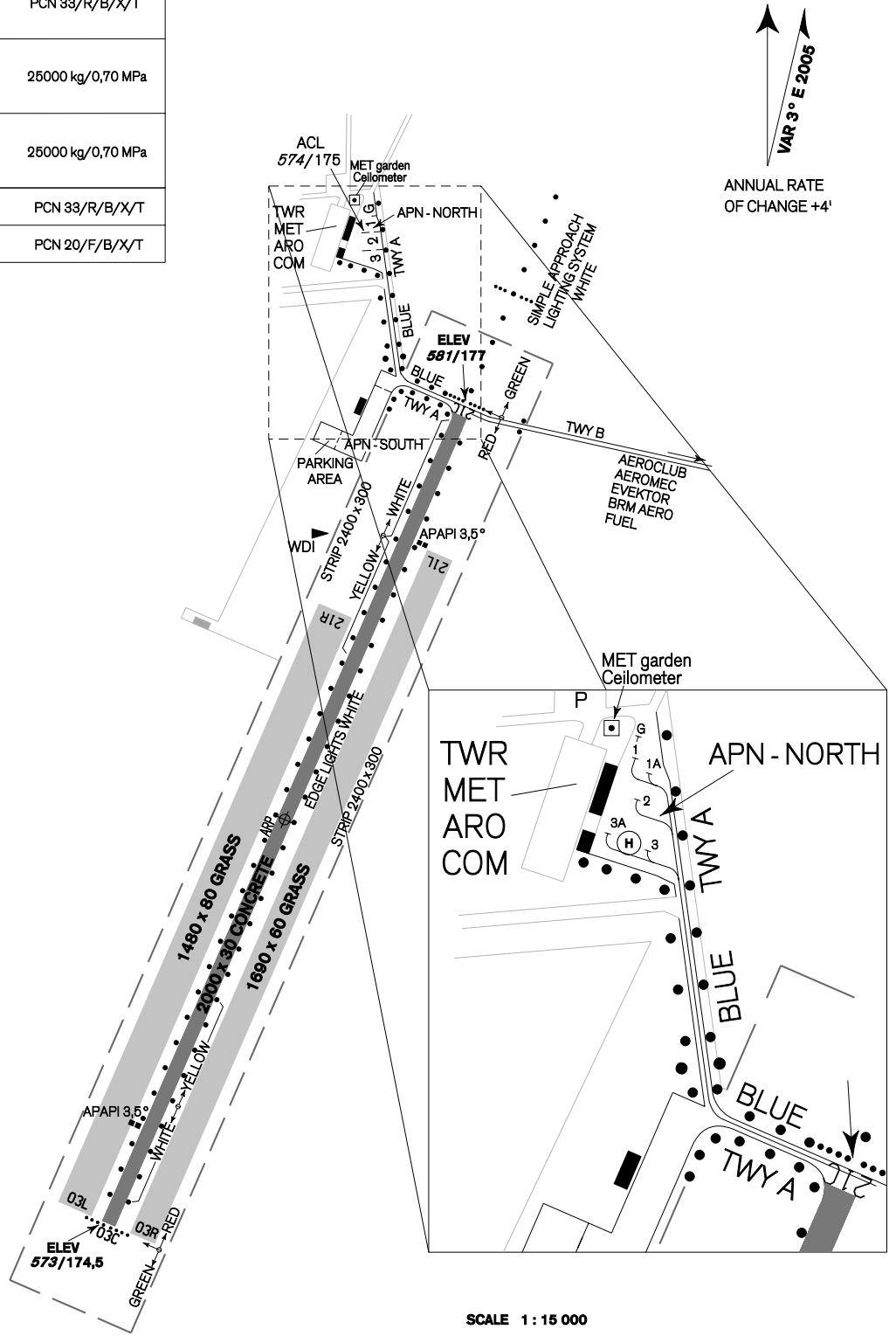


<b>ARP</b>	<b>49°01'46"N 17°26'23"E</b>	<b>KUNOVICE TWR KUNOVICE INFO</b>	<b>120,100 120,100</b>	<b>ELEV 581 ft / 177 m</b>	<b>AERODROME CHART - ICAO KUNOVICE</b>
------------	----------------------------------	---------------------------------------	----------------------------	----------------------------	--

RWY	DIRECTION	THR	BEARING STRENGTH
03C	023°	49 01 16,62N 17 26 02,36E	PCN 33/R/B/X/T
21C	203°	49 02 15,11N 17 26 44,57E	
03R	023°	-	25000 kg/0,70 MPa
21L	203°	-	
03L	023°	-	25000 kg/0,70 MPa
21R	203°	-	
TAXIWAYS		TWY A	PCN 33/R/B/X/T
		TWY B	PCN 20/F/B/X/T

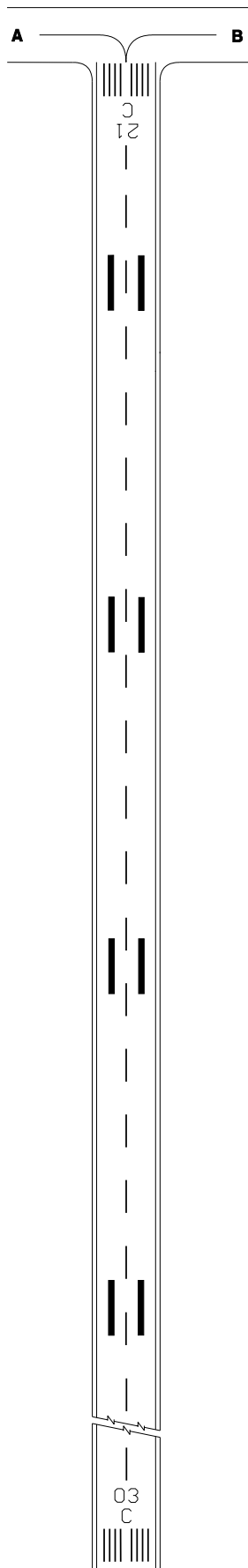
**ELEVATIONS IN FEET / METRES  
DIMENSIONS IN METRES  
BEARINGS ARE MAGNETIC**



change: RWY 03C THR ELEV; addition of FREQ KUNOVICE INFO; new stand G; stand 4 and LDI withdrawn

AERODROME CHART - ICAO - MARKINGS ON MANOEUVRING AREA

KUNOVICE



change: new chart

