JEPPESEN 15 FEB 13 (19-1)

KYVIŠKĖS
KYVIŠKĖS
LITHUANIA

EYVK
Elev **535'**/163 m
N54 40.1
E025 31.0
7.6 NM E Vilnius

CTR (C) Vilnius: VDF
VILNIUS TOWER **118.20** (lit, en)

TMA (C) Vilnius: VDF
VILNIUS APPROACH **120.70** (lit, en)

(Radio)
KYVIŠKĖS RADIO **122.85**

VILNIUS ATIS **125.80**

RWY	ILS	RWY	ILS

SCALE 1:100 000

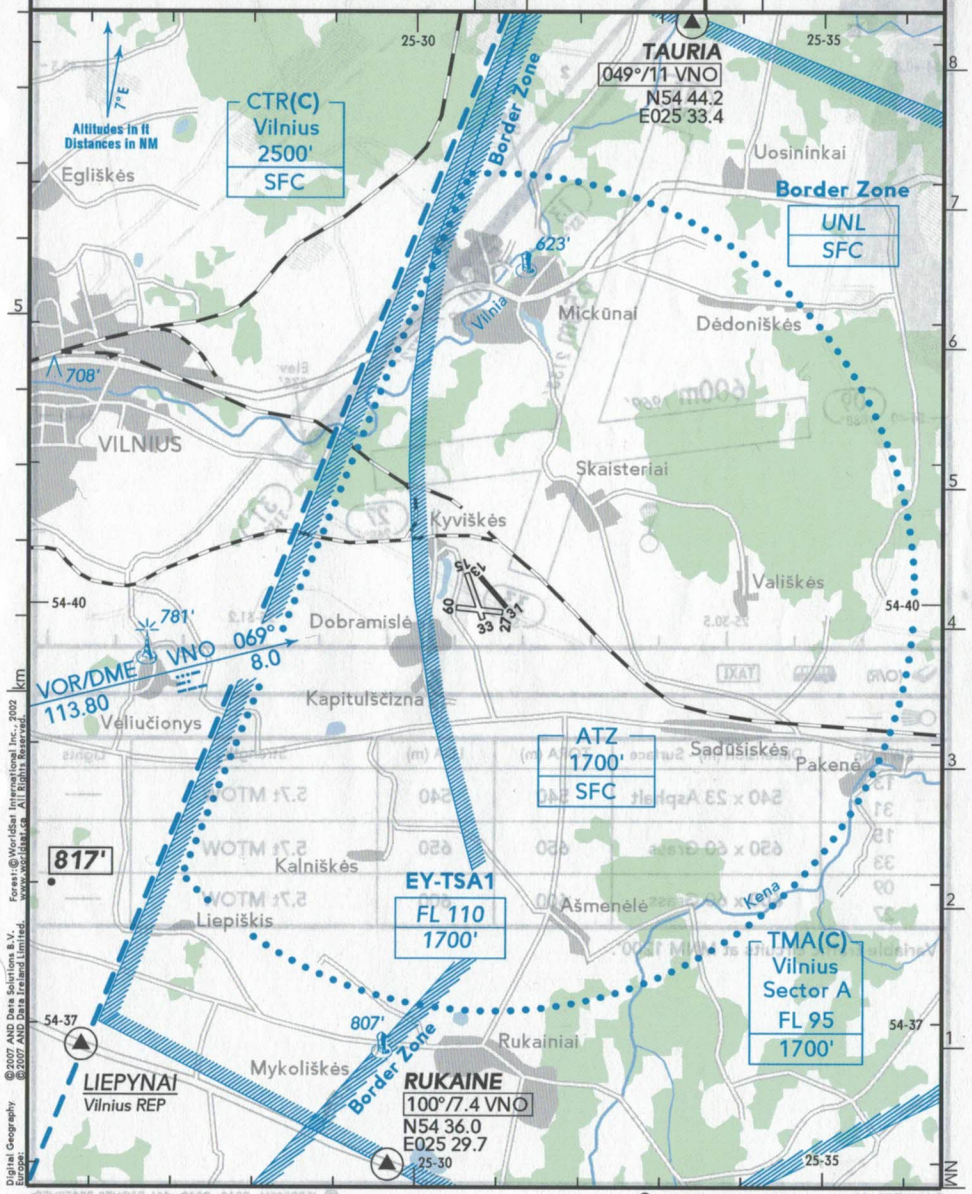

CHANGES: REPs - OBST.

© JEPPESEN, 2010, 2013. ALL RIGHTS RESERVED.

JEPPESEN 06 MAY 16 (19-1)

KLAIPĖDA
KLAIPĖDA
LITHUANIA

EYKL
Elev **59'**/18m
N55 42.7
E021 14.6
3.8 NM E Klaipėda

(APP)
PALANGA TOWER **124.300** (lit, en)

(Radio)
KLAIPĖDA RADIO **119.600**

RWY	ILS	RWY	ILS

SCALE 1:100 000

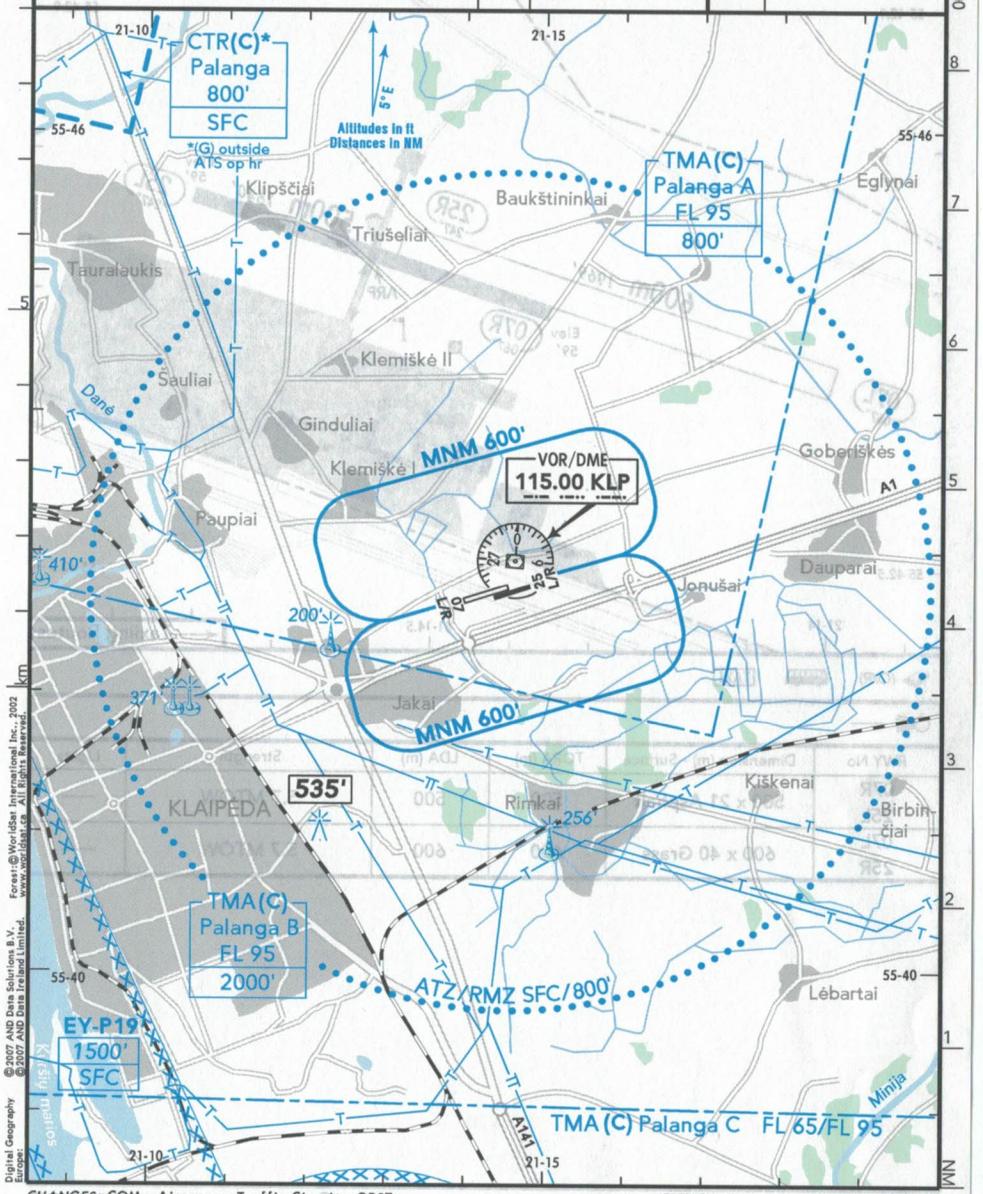

CHANGES: COM - Airspace - Traffic Circuit - OBST.

JEPPESEN, 2010, 2016. ALL RIGHTS RESERVED.

KLAIPĖDA
KLAIPĖDA
LITHUANIA

(19-2) 06 MAY 16 JEPPESEN

(FIS)
PALANGA INFORMATION **125.725**

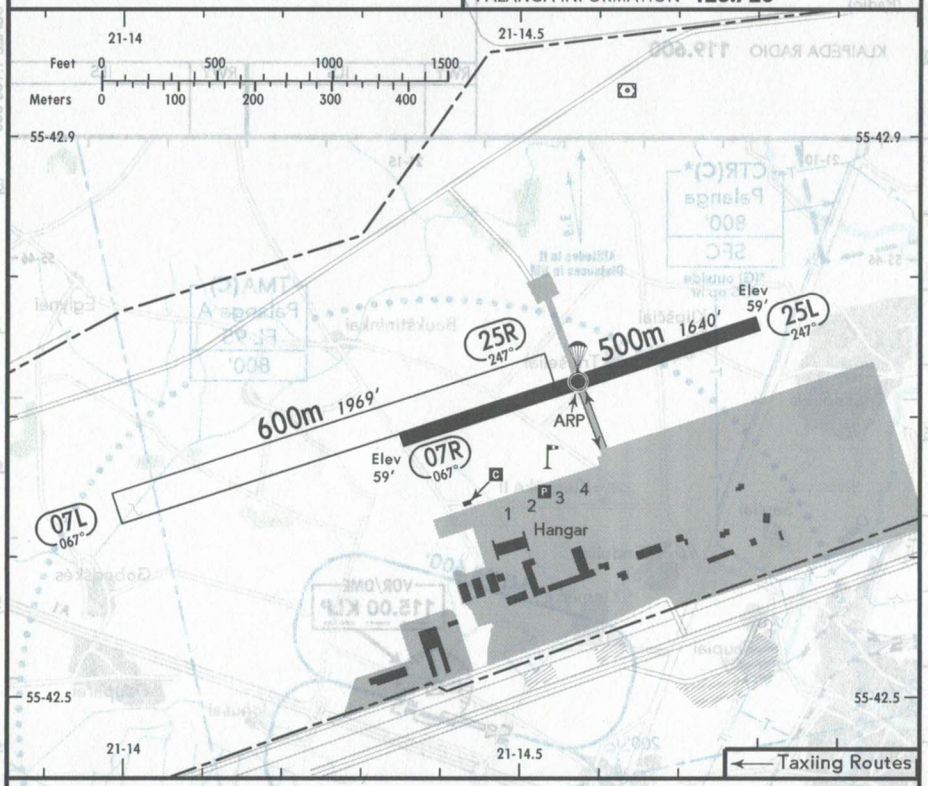

(O/R) TAXI

RWY No	Dimension (m) - Surface	TORA (m)	LDA (m)	Strength	Lights
07R 25L	500 x 21 Asphalt	500	500	5.7 MTOW	—
07L 25R	600 x 40 Grass	600	600	5.7 MTOW	—

© JEPPESEN, 2010, 2016. ALL RIGHTS RESERVED.

KYVIŠKĖS
KYVIŠKĖS
LITHUANIA

(19-2) 15 FEB 13 JEPPESEN

(FIS)
VILNIUS INFORMATION **123.85**

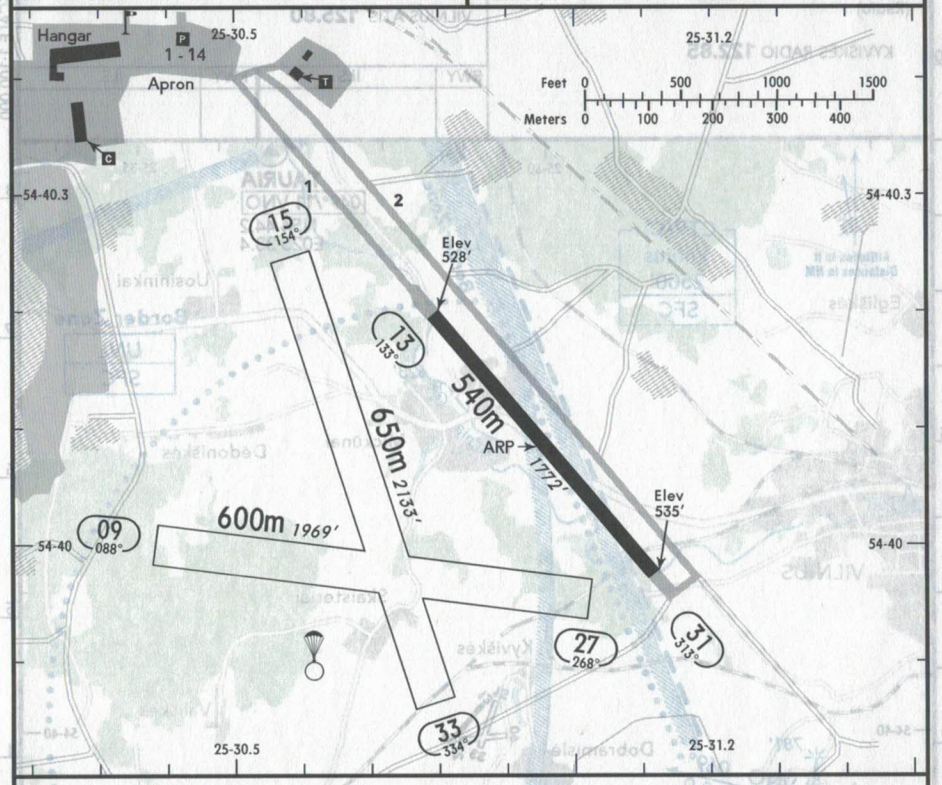

(O/R) TAXI

RWY No	Dimension (m) - Surface	TORA (m)	LDA (m)	Strength	Lights
13 31	540 x 23 Asphalt	540	540	5.7t MTOW	—
15 33	650 x 60 Grass	650	650	5.7t MTOW	—
09 27	600 x 60 Grass	600	600	5.7t MTOW	—

Variable traffic circuits at MNM 1200'.

© JEPPESEN, 2010, 2012. ALL RIGHTS RESERVED.